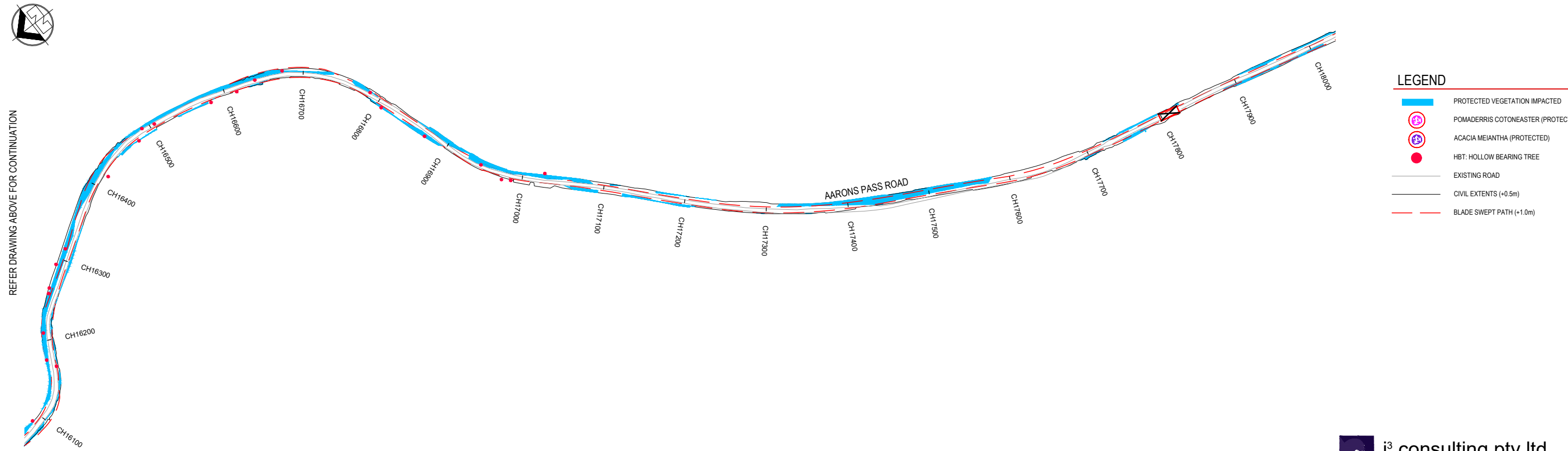


PART PLAN - 9





SCALE 1:5000



PART PLAN - 10

SCALE 1:5000

LEGEND

-  PROTECTED VEGETATION IMPACTED
-  POMADERRIS COTONEASTER (PROTECTED)
-  ACACIA MEIANTHA (PROTECTED)
-  HBT: HOLLOW BEARING TREE
- EXISTING ROAD
- CIVIL EXTENTS (+0.5m)
- BLADE SWEEP PATH (+1.0m)

REFER DRAWING ABOVE FOR CONTINUATION

REFER DRAWING BELOW FOR CONTINUATION