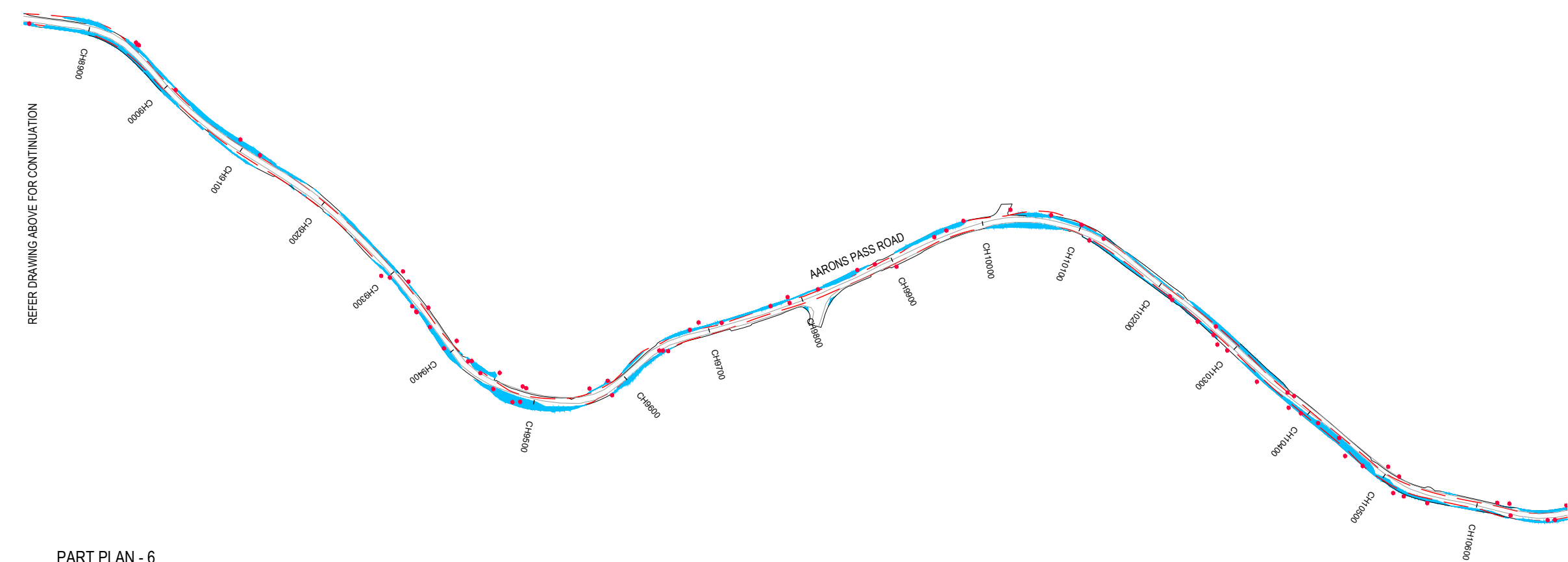


PART PLAN - 5
SCALE 1:5000








REFER DRAWING BELOW FOR CONTINUATION



PART PLAN - 6
SCALE 1:5000

REFER DRAWING ABOVE FOR CONTINUATION

LEGEND

-  PROTECTED VEGETATION IMPACTED
-  POMADERRIS COTONEASTER (PROTECTED)
-  ACACIA MEIANTHA (PROTECTED)
-  HBT: HOLLOW BEARING TREE
-  EXISTING ROAD
-  CIVIL EXTENTS (+0.5m)
-  BLADE SWEEP PATH (+1.0m)