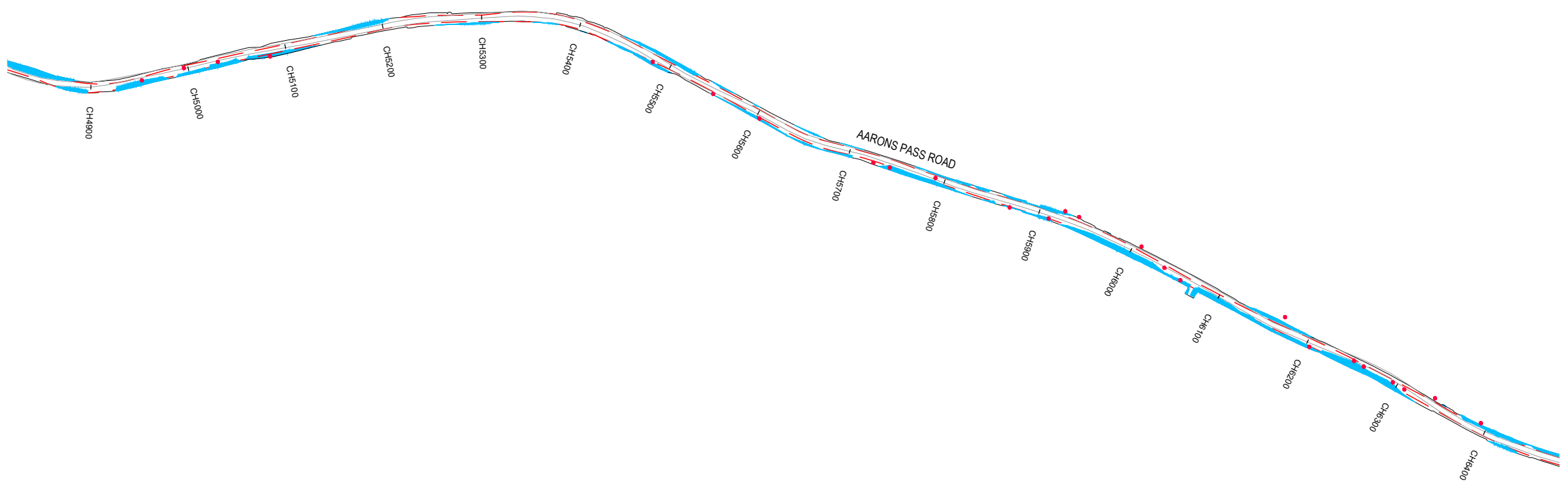


REFER DRAWING BELOW FOR CONTINUATION

PART PLAN - 3

SCALE 1:5000










REFER DRAWING ABOVE FOR CONTINUATION

PART PLAN - 4

SCALE 1:5000

LEGEND

-  PROTECTED VEGETATION IMPACTED
-  POMADERRIS COTONEASTER (PROTECTED)
-  ACACIA MEIANTHA (PROTECTED)
-  HBT: HOLLOW BEARING TREE
-  EXISTING ROAD
-  CIVIL EXTENTS (+0.5m)
-  BLADE SWEPT PATH (+1.0m)